

CaBA support for NFM delivery

Integrated Catchment Delivery Events (Evenlode and Tame)

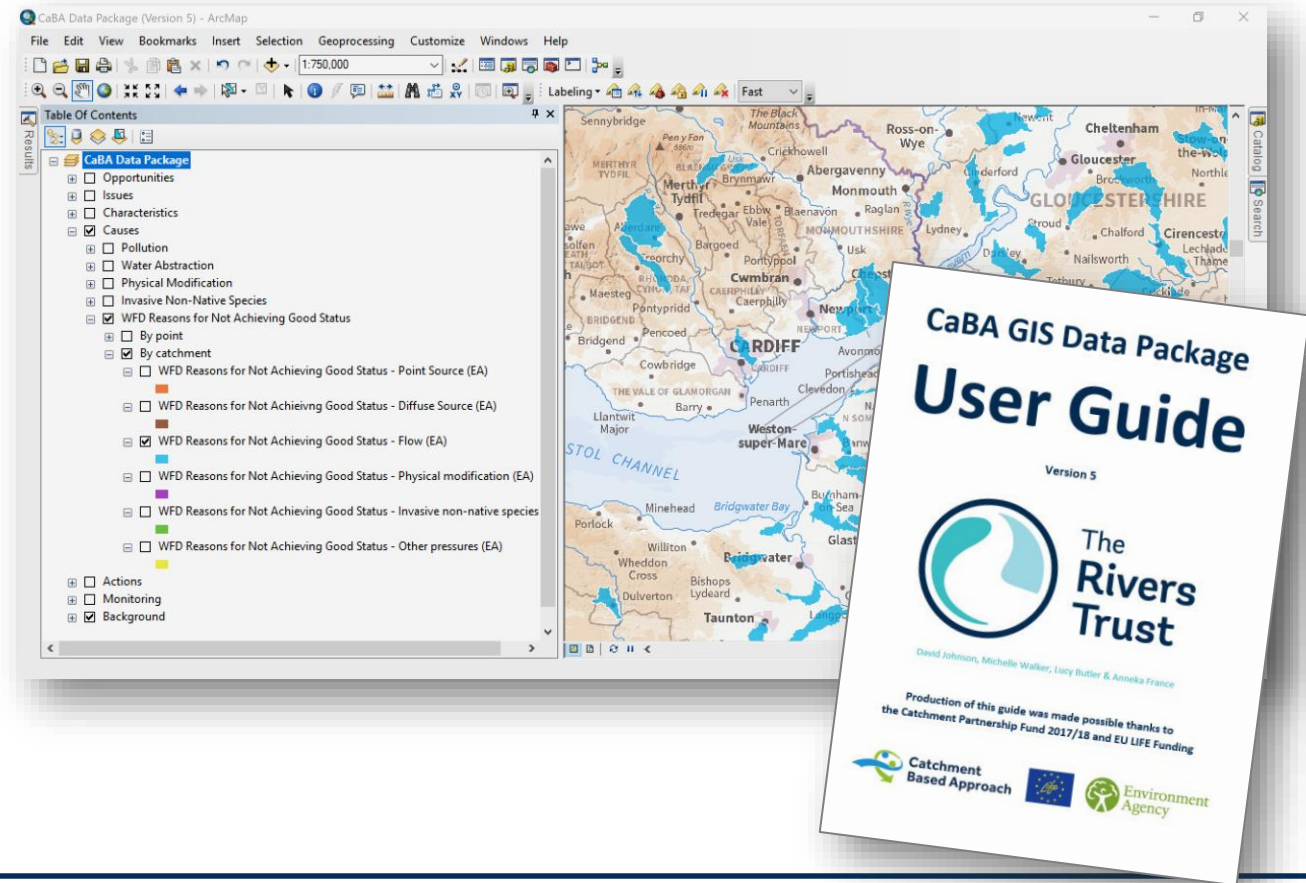
David Johnson (david@theriverstrust.org)



Data availability and interpretation

CaBA GIS Data Package v5

- Curated package of 150+ layers for each CaBA catchment
- Centrally-negotiated data licence
- Structured to identify opportunities, issues, causes & actions
- User guide shows how to interpret and use for catchment planning
- A series of webinars, first one available on CaBA website

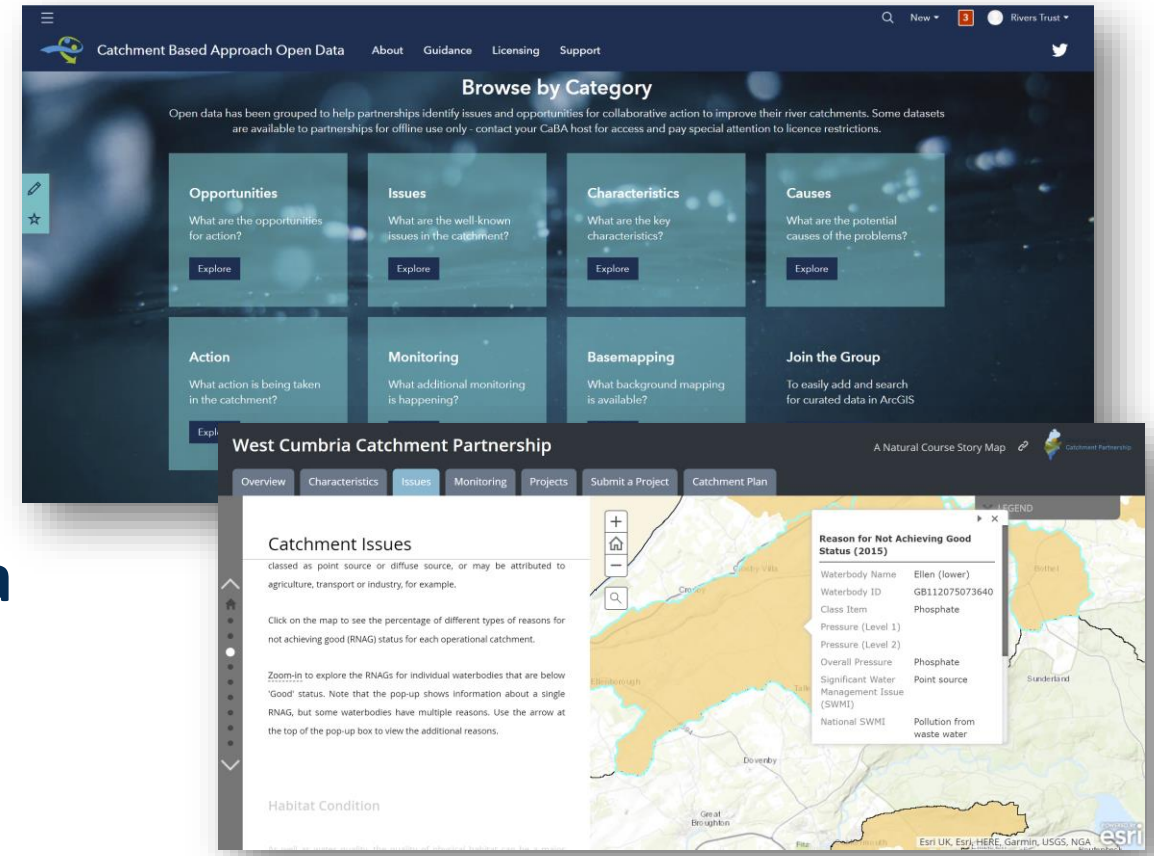


<https://catchmentbasedapproach.org/learn/national-evidence-desktop-caba-gis-data-packagev5/>

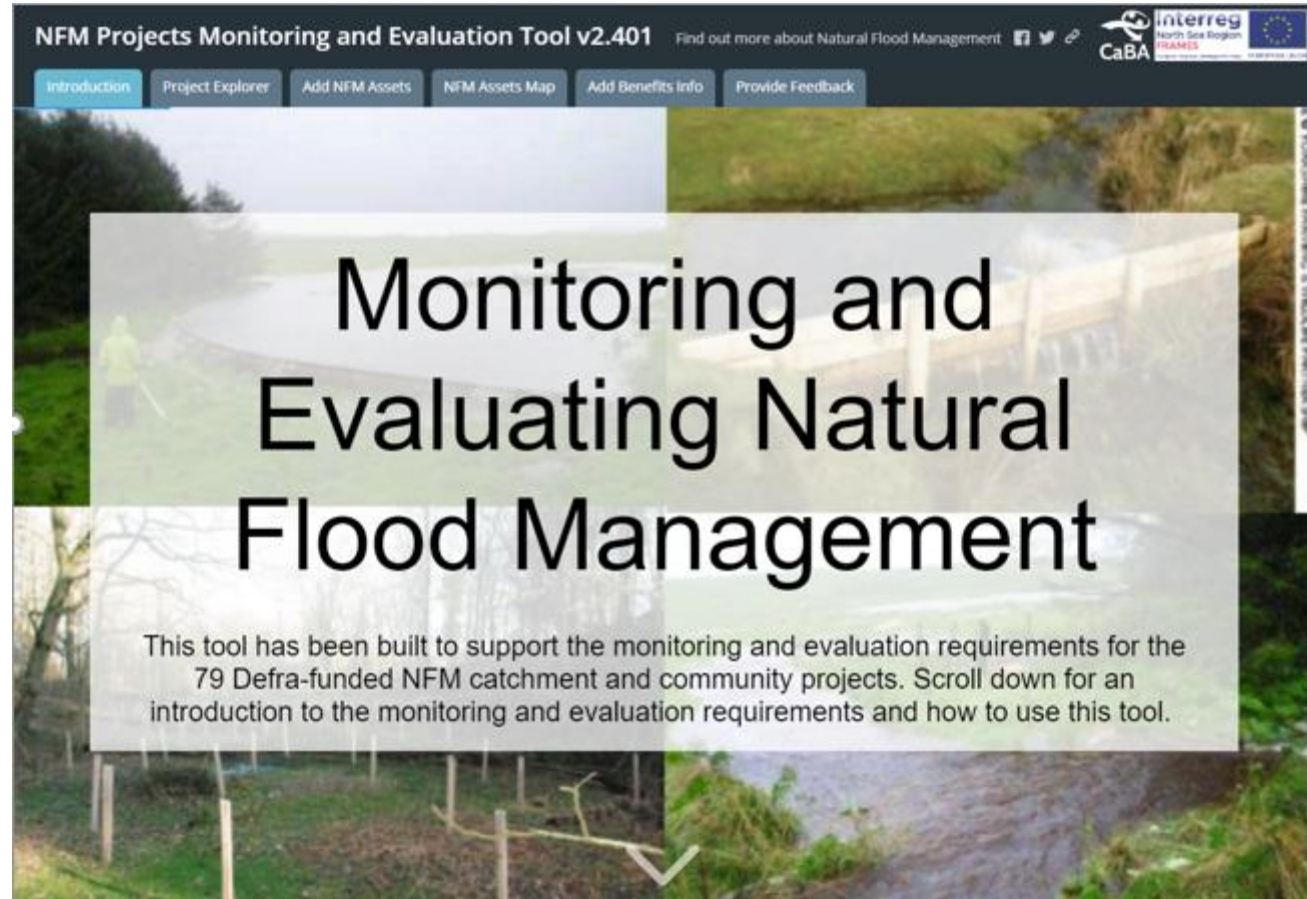
Data availability and interpretation

New CaBA Open Data Site

- Open formats – all software
- Updated – INSPIRE compliant
- **Story Maps** to weave narrative with data – tell the local story
- Online GIS is also a powerful **data gathering** and mobile mapping tool



Supporting Monitoring & Evaluation of NFM



NFM Projects Monitoring and Evaluation Tool v2.401 Find out more about Natural Flood Management

Introduction Project Explorer Add NFM Assets NFM Assets Map Add Benefits Info Provide Feedback

Monitoring and Evaluating Natural Flood Management

This tool has been built to support the monitoring and evaluation requirements for the 79 Defra-funded NFM catchment and community projects. Scroll down for an introduction to the monitoring and evaluation requirements and how to use this tool.

Find out more...

data.catchmentbasedapproach.org

- Join us at the Catchment Data & Evidence Forum – Bristol Sept 2019
- CaBA mailing list signup: eepurl.com/KFOST

